



CONTROL POINT DETAILS	Station Number PSM 5830
Coordinate Information	
Geodetic	Grid
WGS 84	UTM Zone 43
Lat: 73:39:43.74145E	E 351577.2922
Long: 4:31:11.14375N	N: 499716.4827
Ellp Height: -99.5281	Orth Height: + 1.6089
Island Name: K. Lagoon	Date: 13/03/2021


Monument description & method of survey:

- Concrete casted in 300mm diameter PVC pipe, length measuring 1000mm buried below ground, 1m s/s rod driven into the concrete as the center mark. Monument labeled with s/s plate stating point ID.
- Above 100mm.
- GNSS static survey post processing.
- Vertical control. Elevation of this PSM has been reduced to MSL with reference to tide prediction data of Hulhule' Tide station

General site condition & access:

- Located towards east side of the island, near revetment C.
- Easy access.

Owner: AB Lagoon Pvt. Ltd.

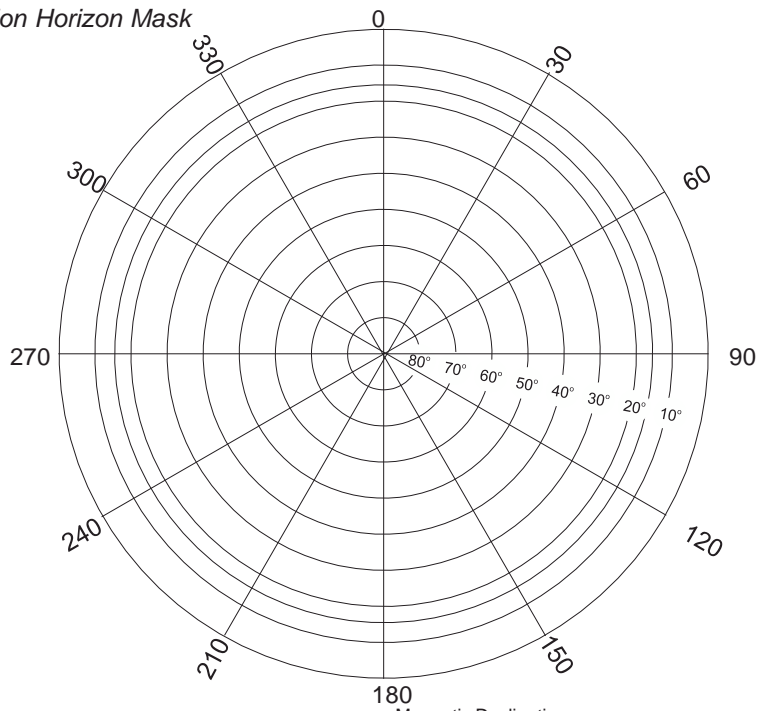


SITE INFORMATION

Station Number

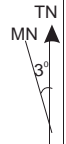
P	S	M	5	8	3	0
---	---	---	---	---	---	---

Station Horizon Mask

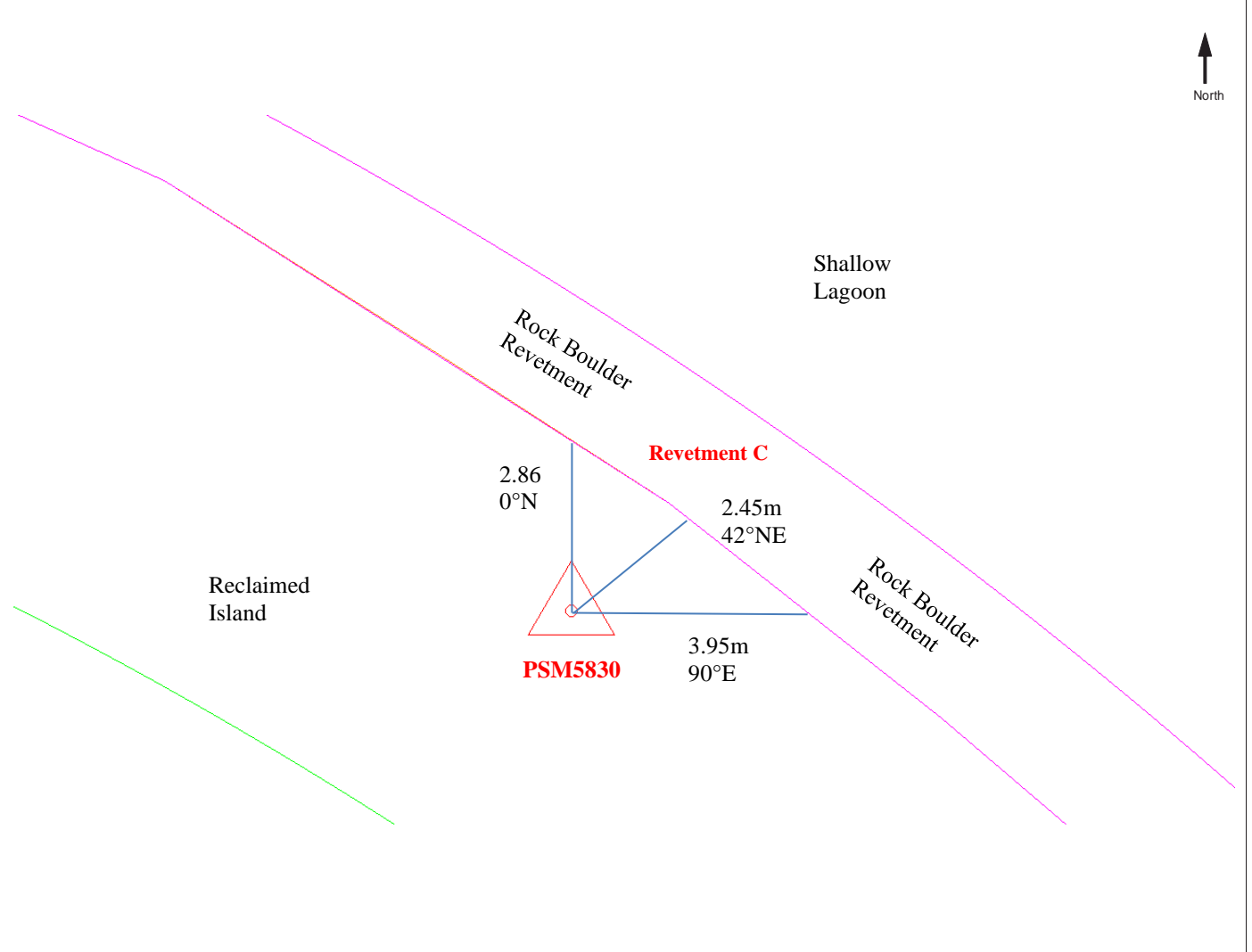
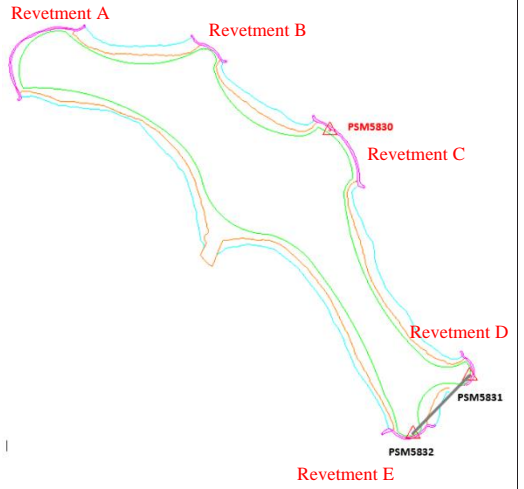


Height above Marker that horizon was mapped from 1.5 m

Magnetic Declination -----
 Declination applied to this figure?
 Yes No



Locality



Sketched by: Abdul Awwal

Scale: Not to scale

Date: 13/03/2021



CONTROL POINT DETAILS	Station Number PSM 5831
Coordinate Information	
Geodetic	Grid
WGS 84	UTM Zone 43
Lat: 73:39:50.05769E	E 351771.3501
Long: 4:31:00.06959N	N: 499376.0041
Ellp Height: -99.4087	Orth Height: +1.7283
Island Name: K. Lagoon	Date: 13/03/2021


Monument description & method of survey:

- Concrete casted in 300mm diameter PVC pipe, length measuring 1000mm buried below ground, 1m s/s rod driven into the concrete as the center mark. Monument labeled with s/s plate stating point ID.
- Above 100mm.
- GNSS static survey post processing.
- PSM elevation relative to established elevation of PSM5830.

General site condition & access:

- Located towards south end of the island, near revetment D (south end revetment east wing).
- Easy access.

Owner: AB Lagoon Pvt. Ltd.

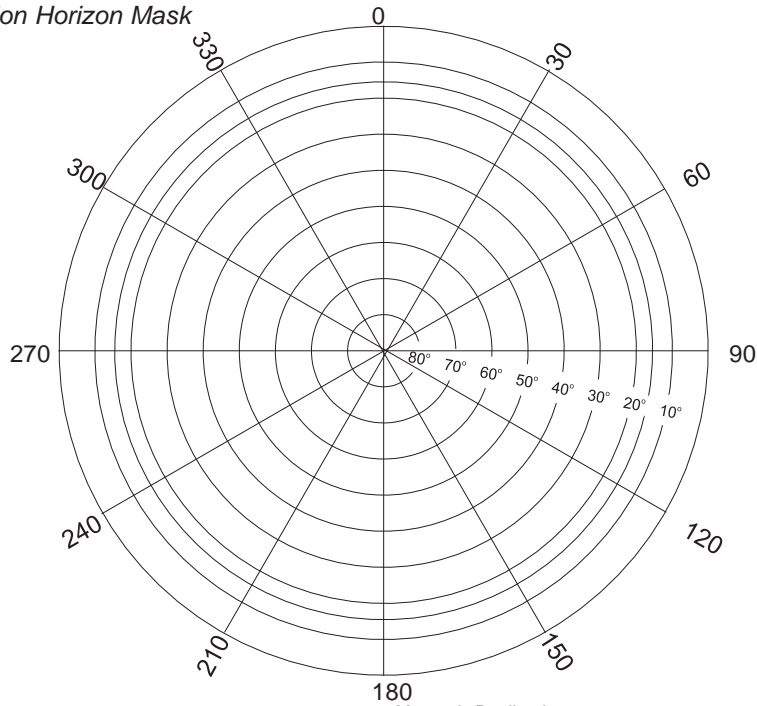


SITE INFORMATION

Station Number

P	S	M	5	8	3	1
---	---	---	---	---	---	---

Station Horizon Mask

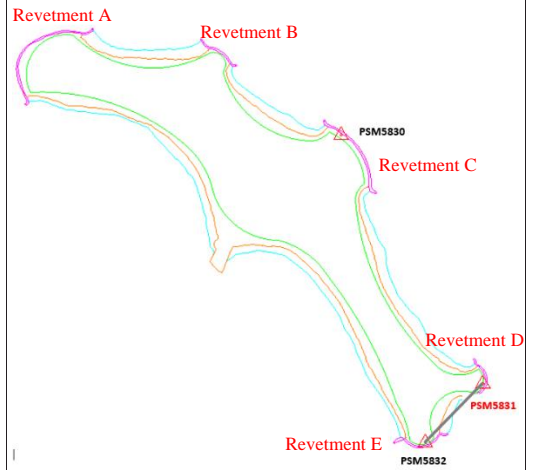


Height above Marker that horizon was mapped from 1.5 m

Magnetic Declination -----
 Declination applied to this figure?
 Yes No

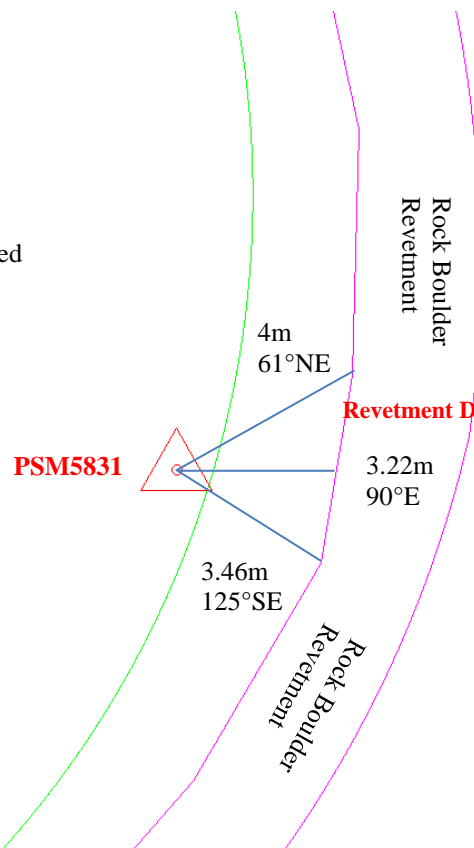


Locality



Reclaimed Island

Shallow Lagoon



Sketched by: Abdul Awwal

Scale: Not to scale

Date: 13/03/2021



CONTROL POINT DETAILS	Station Number PSM 5832
Coordinate Information	
Geodetic	Grid
WGS 84	UTM Zone 43
Lat: 73:39:47.51681E	E: 351692.8858
Long: 4:30:57.45639N	N: 499295.8888
Ellp Height: -99.4150	Orth Height: + 1.7220
Island Name: K. Lagoon	Date: 13/03/2021


Monument description & method of survey:

- Concrete casted in 300mm diameter PVC pipe, length measuring 1000mm buried below ground, 1m s/s rod driven into the concrete as the center mark. Monument labeled with s/s plate stating point ID.
- Above 100mm.
- GNSS static survey post processing.
- PSM elevation relative to established elevation of PSM5830.

General site condition & access:

- Located towards south end of the island, near revetment E (south end revetment west wing).
- Easy access.

Owner: AB Lagoon Pvt. Ltd.

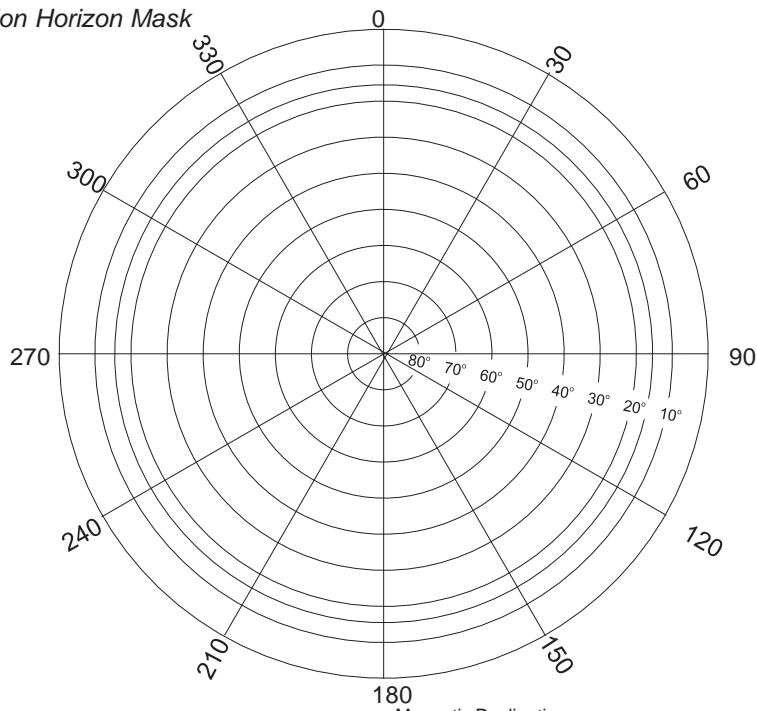


SITE INFORMATION

Station Number

P	S	M	5	8	3	2
---	---	---	---	---	---	---

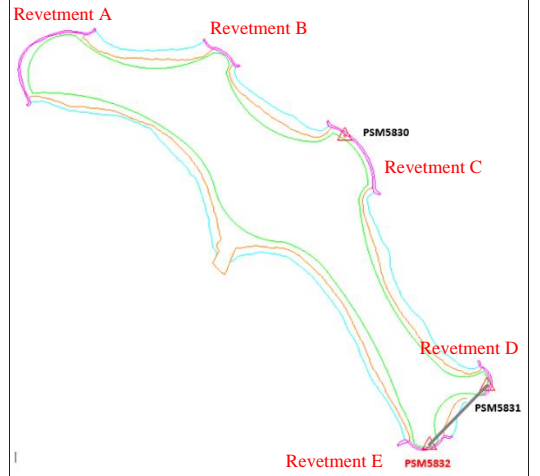
Station Horizon Mask



Height above Marker that horizon was mapped from 1.5 m

Magnetic Declination -----
 Declination applied to this figure?
 Yes No

Locality



Reclaimed Island

PSM5832

7.85m
90°E

3.78m
180°S

4.85m
120°SE

Revetment E

Rock Boulder
Revetment

Rock Boulder
Revetment

Shallow
Lagoon

Sketched by: Abdul Awwal

Scale: Not to scale

Date: 13/03/2021